





Campbell Street

# ANGIER TOWN PARK

## DRAFT MASTER PLAN

*Angier*  
TOWN OF CREPE MYRTLES

### LEGEND

-  Wetland Area
-  Stream Buffer
-  Existing Woodland
-  Stormwater Management

### PARK FEATURES

1. Baseball Fields (4 Fields, 310') with Central Pressbox/Restroom Facilities
2. Multi-Purpose Fields (2 Fields, 160'x300')
3. Tennis/Pickleball Courts (5)
4. Maintenance
5. Dog Park (2.24 Acres)
6. Restrooms / Concessions
7. Playground
8. Splash Pad
9. Nature Playground
10. Parking (400 Spaces)
11. Paved Loop Trail (4461.3')
12. Nature Trail (1873.5')
13. Education Deck
14. Picnic Area

Black River

3.31.22

